
 0 125 250 Km

FOR DISCUSSION PURPOSES ONLY

Prepared for: Seychelles MSP

Prepared on: 2 May 2025





Prepared by: Spatial Support Systems, LLC



Scale: 1:9,100,000

Map projection: Cylindrical Equal Area

Datum: WGS84

Data Sources: Seychelles Government, MEECC Geodatabase, The Nature Conservancy, ESRI

-  Seychelles' Exclusive Economic Zone
-  Fishing by Foreign Vessels Prohibited
E.g. Mahé Island and Seychelles Bank
-  Other Exclusive Economic Zone
-  Other Exclusive Economic Zone, Unsettled

-  MSP Zone 1
High Biodiversity Protection Area
-  MSP Zone 2
Medium Biodiversity Protection & Sustainable Use Area

Seychelles Marine Spatial Plan Milestone 1