



10 December 2019

Nomination file to designate, and re-designate, areas for protected area status under the National Parks and Nature Conservancy Act (NPNCA) as amended (1982).

**Presented by
The Minister responsible for Environment, Energy and Climate Change**

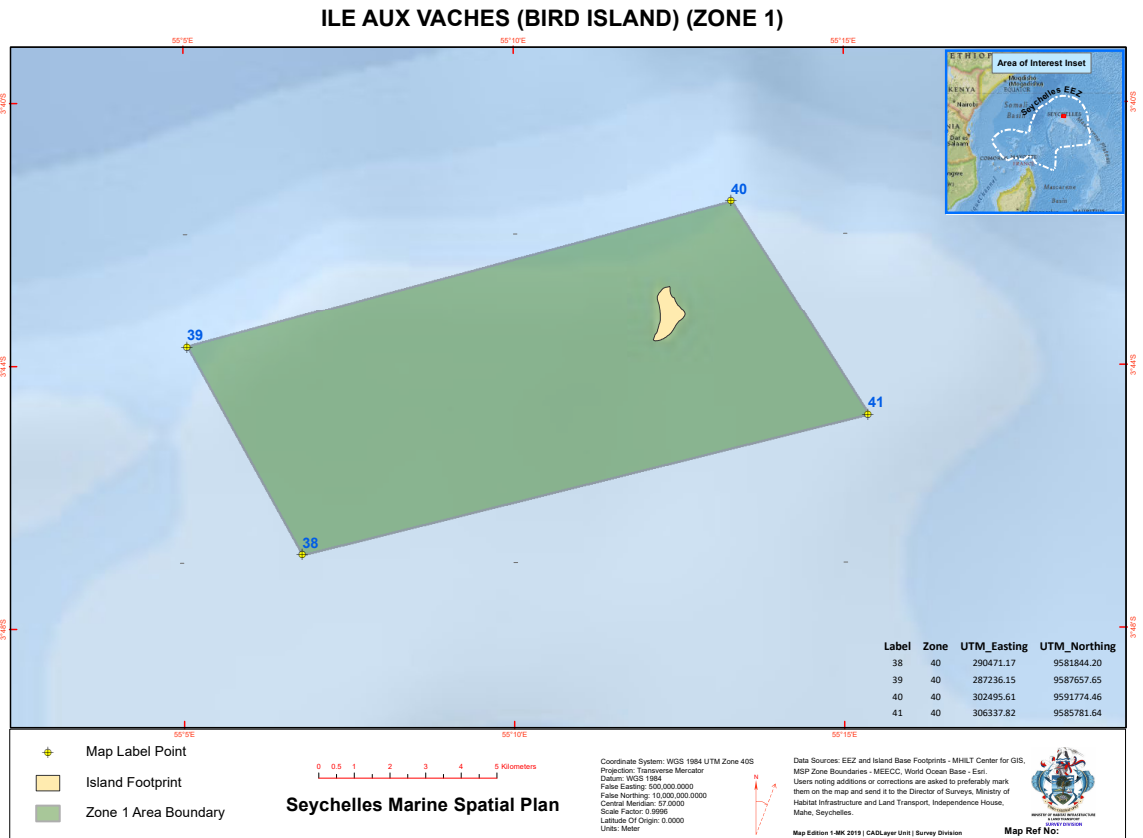
Part D: Maps

Table of Contents


1	Areas for high biodiversity protection (Zone 1)	2
	Map 1: Ile aux Vaches (Bird Island).....	2
	Map 2: Darros Atoll	3
	Map 3: Amirantes Group Zone 1 areas: Darros Atoll, Darros to Poivre Atolls, and Amirantes South.....	4
	Map 4: Aldabra Group (Marine) National Park.....	5
2	Areas for medium biodiversity protection and sustainable uses (Zone 2).....	6
	Map 5: Ile Denis (Denis Island).....	6
	Map 6: Amirantes to Fortune Bank Zone 2 areas: Amirantes(Marine) to Fortune Bank (Marine) Area of Outstanding Natural Beauty, Desroches Atoll, Poivre Atoll, and Alphonse Group	7
	Map 7: Farquhar Archipelago and Farquhar Atoll.....	8
	Map 8: Cosmoledo and Astove Archipelago	9

1 Areas for high biodiversity protection (Zone 1)

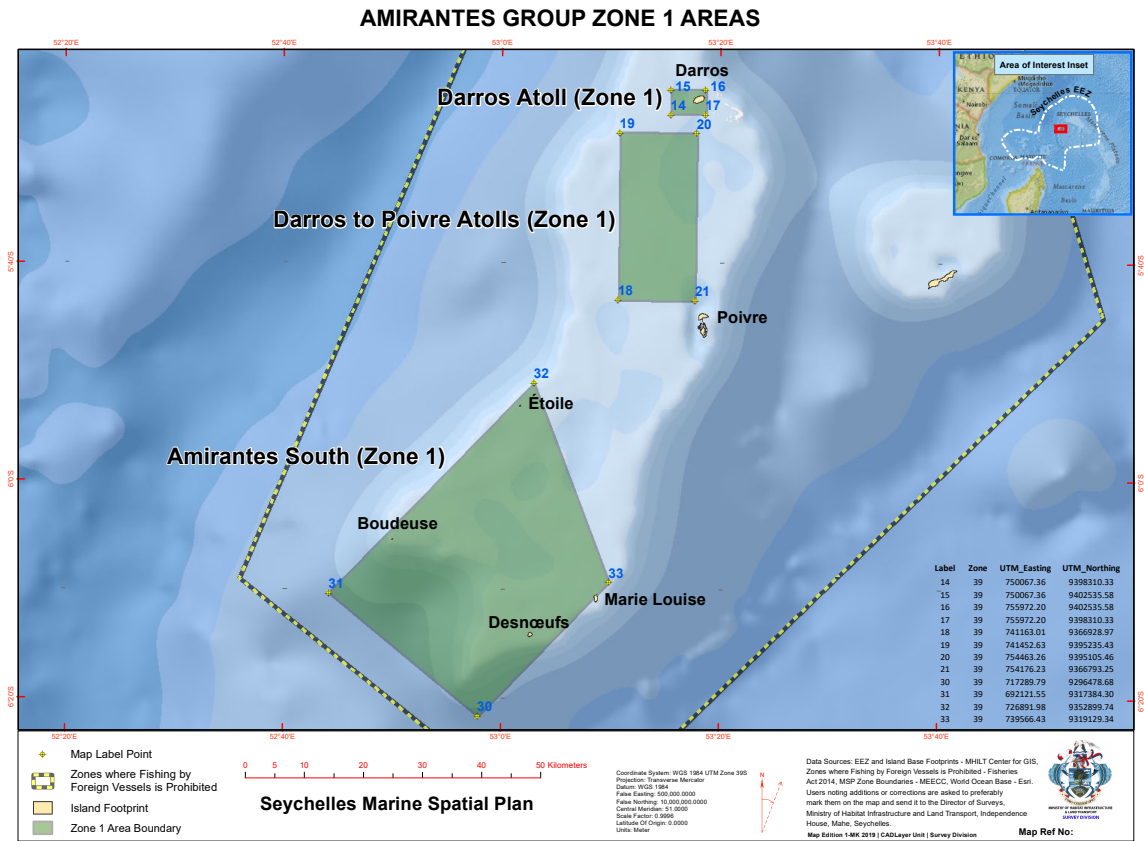
Map 1: Ile aux Vaches (Bird Island)



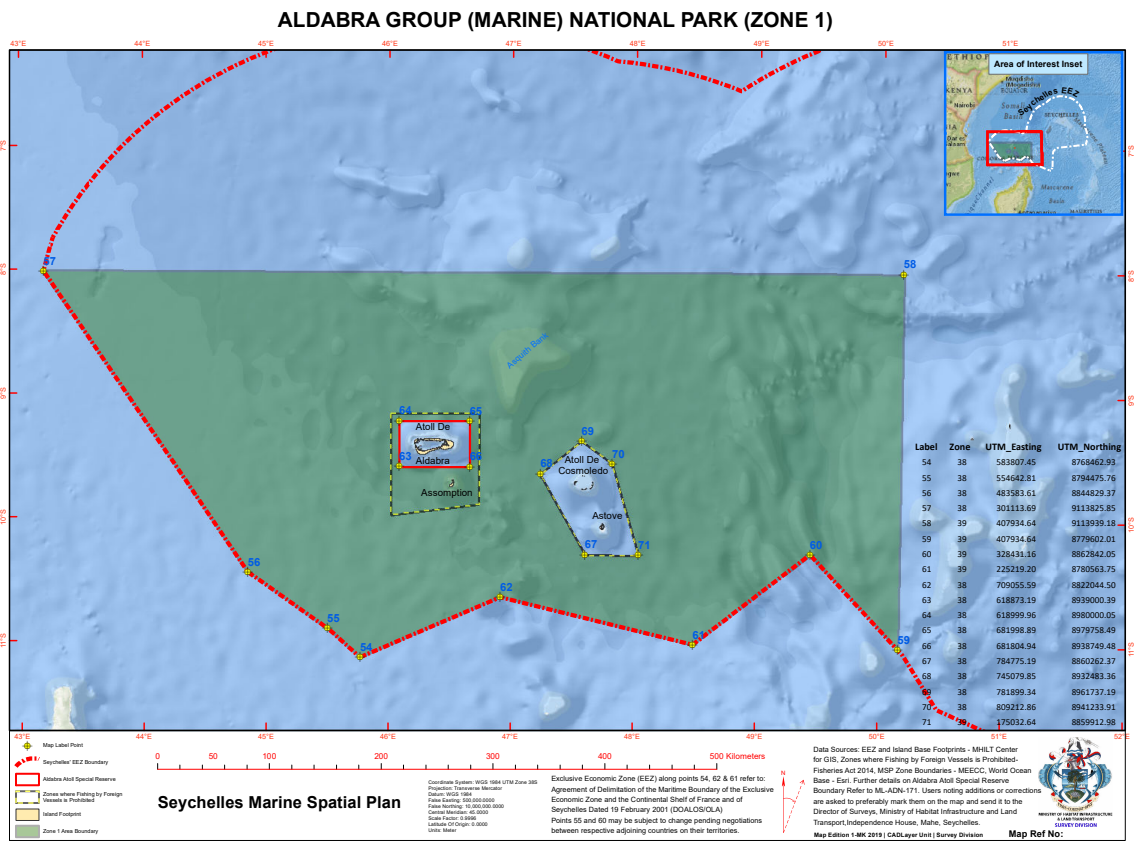
Map 2: Darros Atoll



Map 3: Amirantes Group Zone 1 areas: Darros Atoll, Darros to Poivre Atolls, and Amirantes South




Map 4: Aldabra Group (Marine) National Park

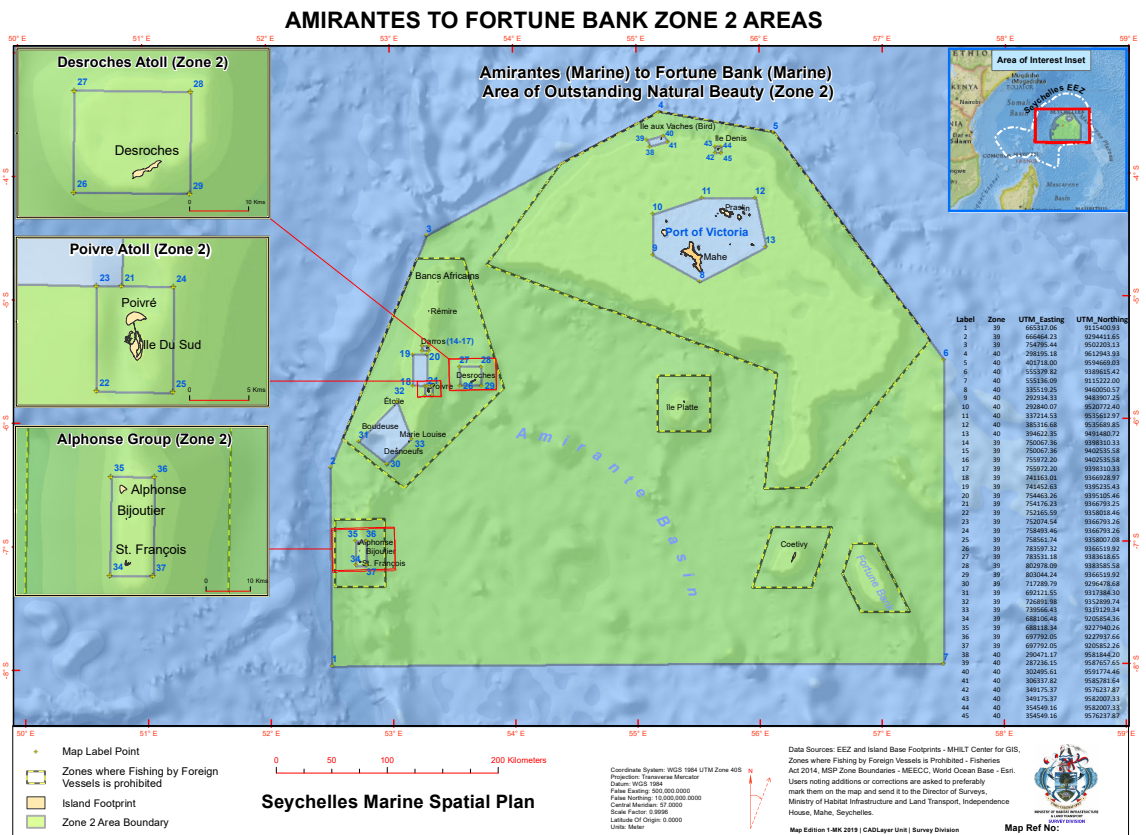


2 Areas for medium biodiversity protection and sustainable uses (Zone 2)

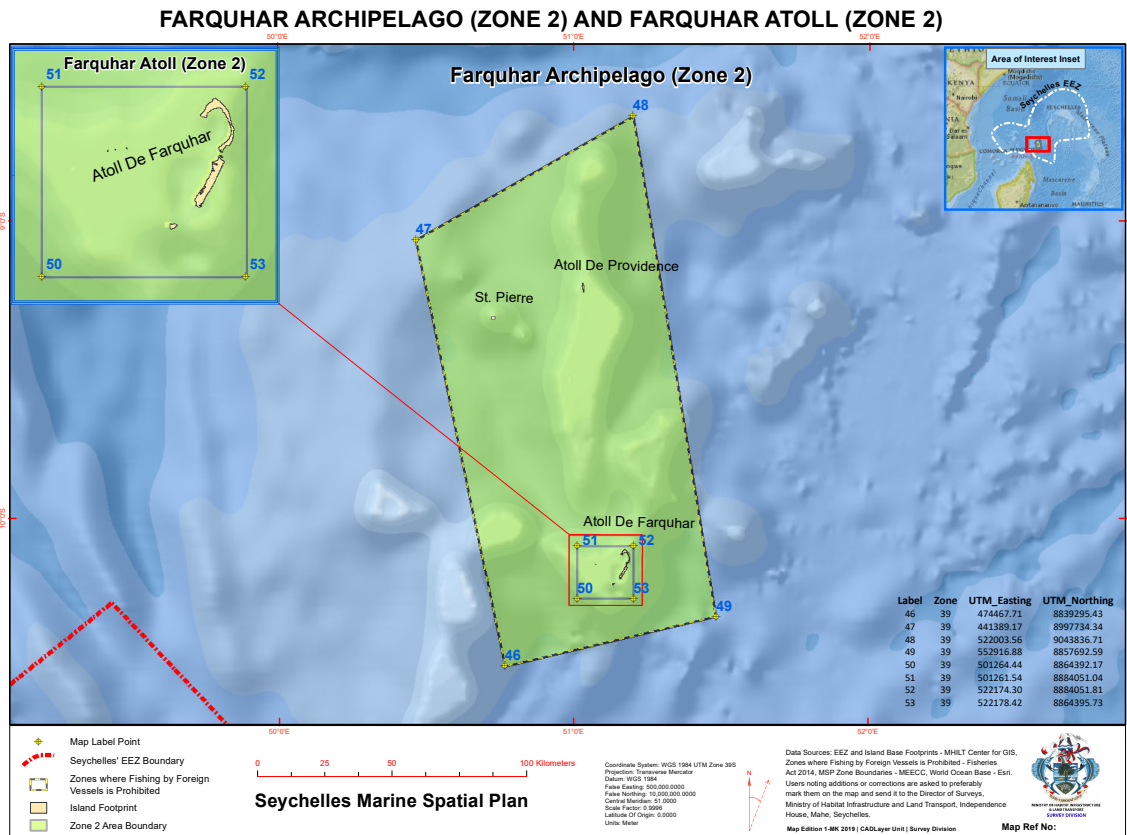
Map 5: Ile Denis (Denis Island)



Map 6: Amirantes to Fortune Bank Zone 2 areas: Amirantes(Marine) to Fortune Bank (Marine) Area of Outstanding Natural Beauty, Desroches Atoll, Poivre Atoll, and Alphonse Group



Map 7: Farquhar Archipelago and Farquhar Atoll



Map 8: Cosmoledo and Astove Archipelago

