



 NORTH
 0 25 50 Km

FOR DISCUSSION PURPOSES ONLY
 Prepared for: Seychelles MSP
 Prepared on: 25 March 2020
 Prepared by: Spatial Support Systems, LLC
 Scale: 1:2,000,000
 Map projection: UTM Zone 40s, WGS 84
 Data Sources: Seychelles Government, MEECC Geodatabase,
 The Nature Conservancy, GRID-Arendal, ESRI

 Seychelles' Exclusive Economic Zone
 200m Depth Contour

Deep Seafloor Geomorphology
Harris et al. 2014

 Plains
 Hills
 Mountains
 Seamount

Coco de Mer Ridge