






 NORTH
 0 125 250 Km

FOR DISCUSSION PURPOSES ONLY
 Prepared for: Seychelles MSP
 Prepared on: 25 March 2020
 Prepared by: Spatial Support Systems, LLC
 Scale: 1:9,100,000
 Map projection: Cylindrical Equal Area
 Datum: WGS84
 Data Sources: Seychelles Government, MEECC Geodatabase,
 The Nature Conservancy, ESRI

-  Seychelles' Exclusive Economic Zone
-  200m Depth Contour
-  Other Exclusive Economic Zone
-  Area to be Avoided (International Maritime Organisation)

-  Highest Intensity Shipping Areas in Seychelles' EEZ
- International Shipping Traffic *Halpern et al. 2008*
-  Most Traffic  Least Traffic

International Shipping Traffic