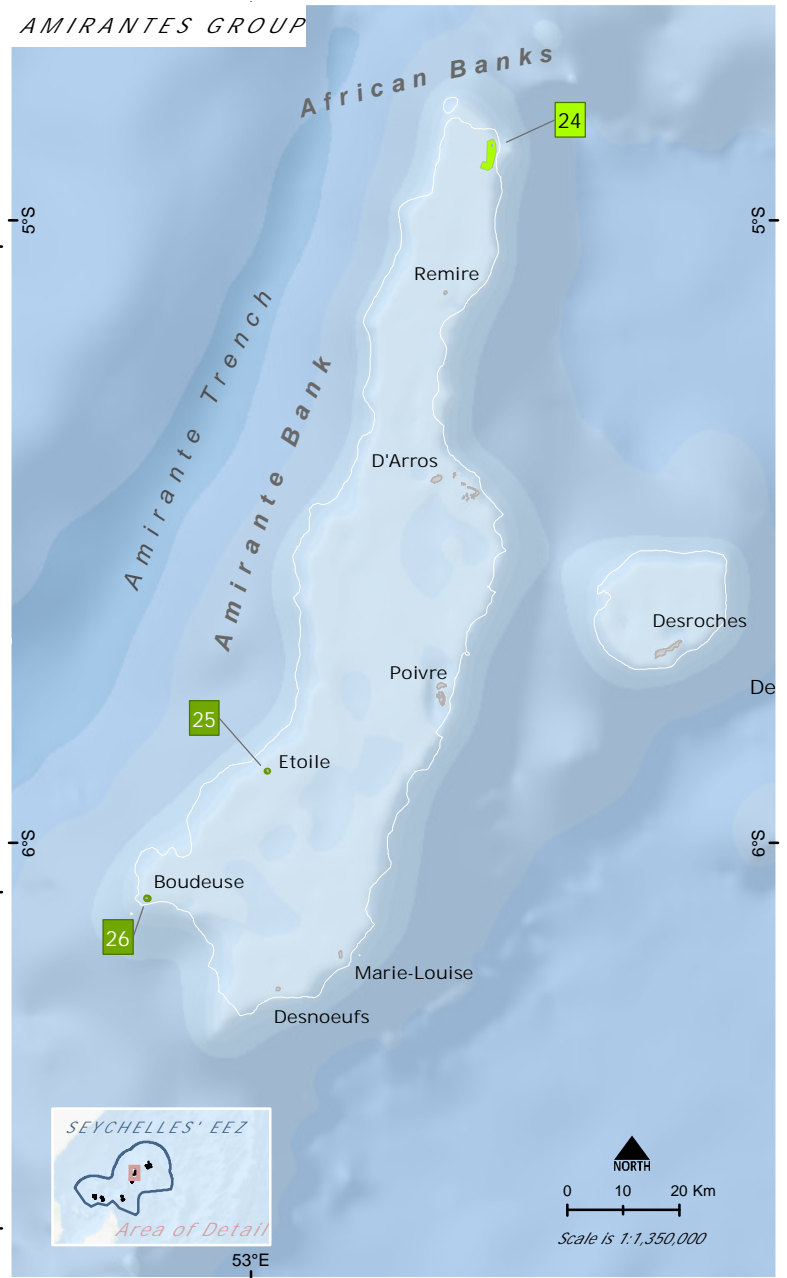


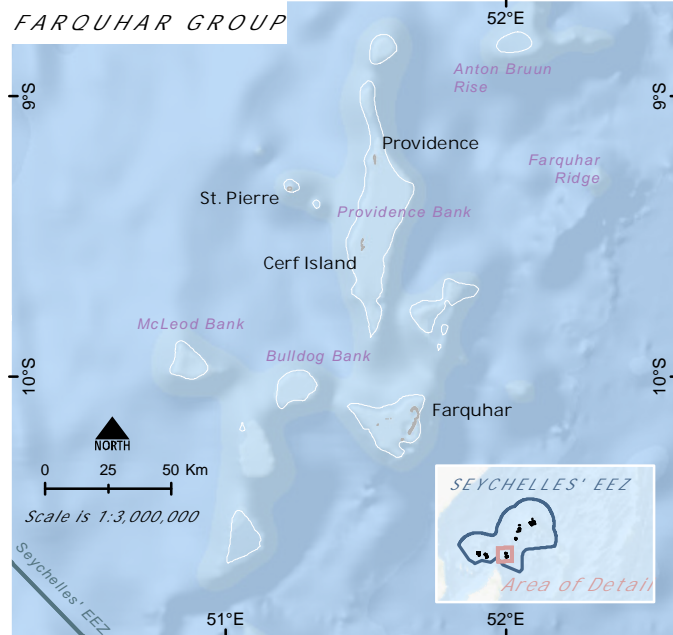
ALDABRA GROUP



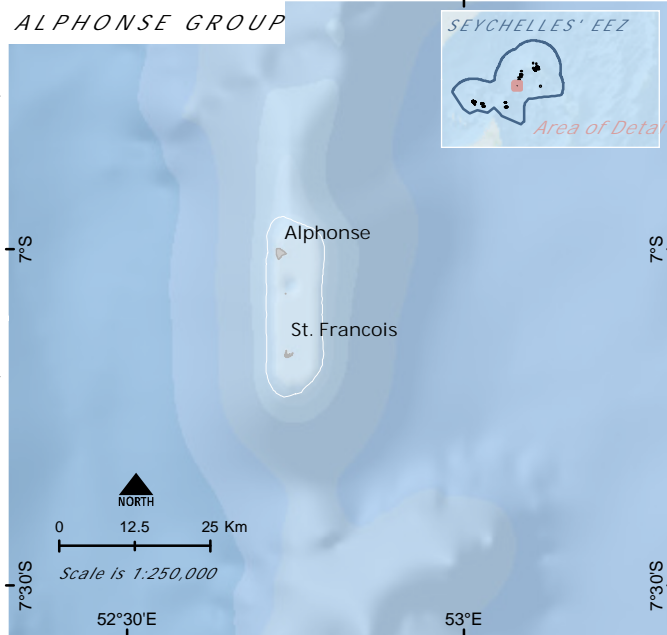
AMIRANTES GROUP



FARQUHAR GROUP



ALPHONSE GROUP



FOR DISCUSSION PURPOSES ONLY
Prepared for: Seychelles MSP
Prepared on: 25 March 2020
Prepared by: Spatial Support Systems, LLC
Scale: Varies
Map projection: UTM Zones 38-40 South
Datum: WGS84
Data Sources: Seychelles Government,
MEECC Geodatabase,
The Nature Conservancy, ESRI

- Marine Protected Areas
- Terrestrial Protected Areas
- 200m Depth Contour

Protected Areas
Outer Islands