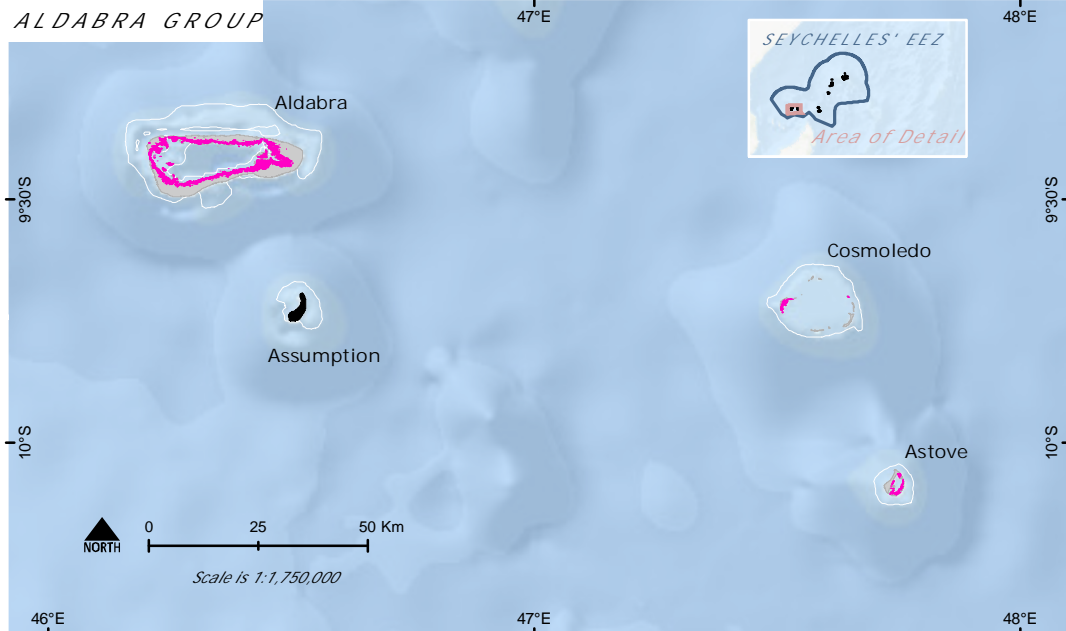
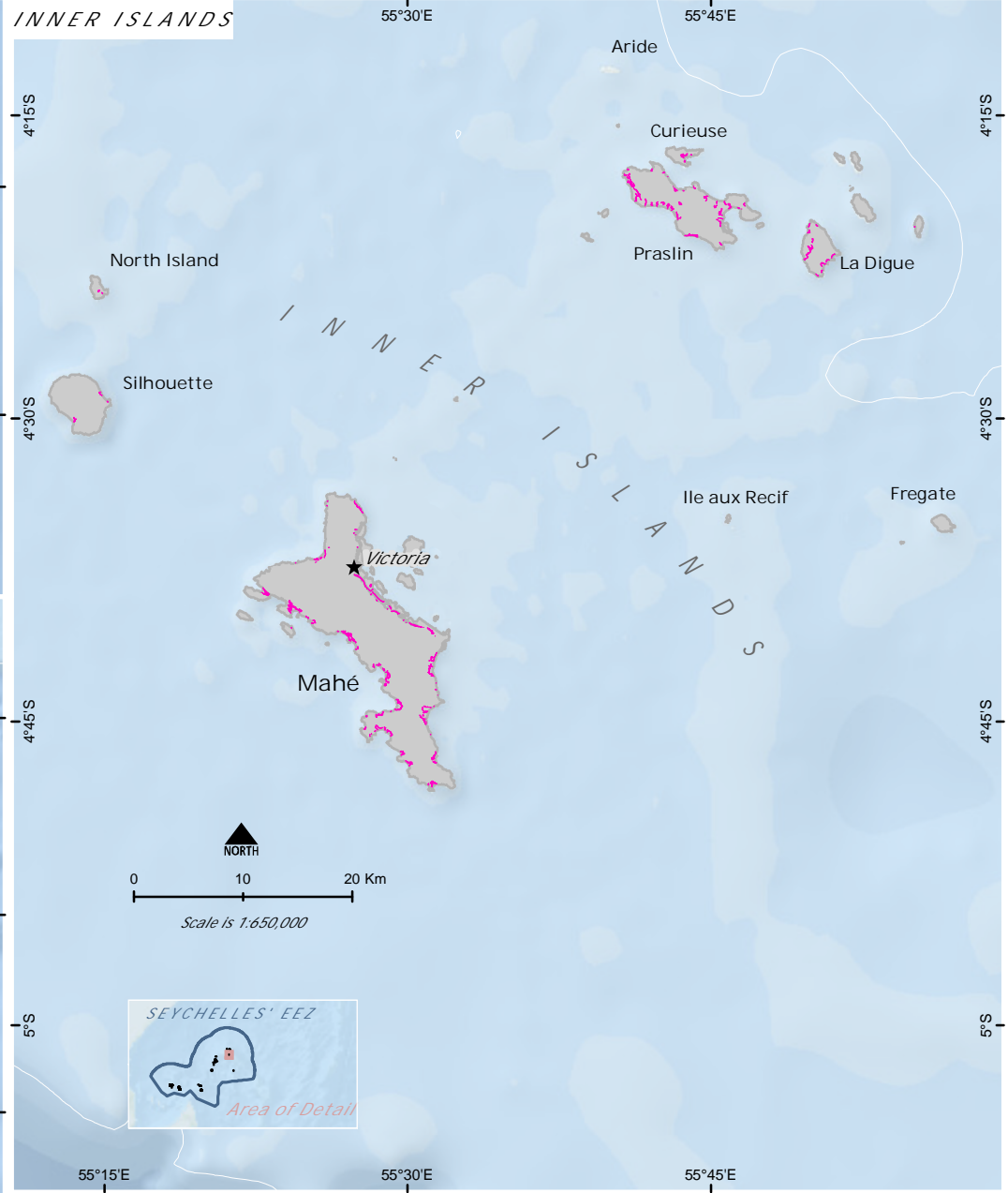


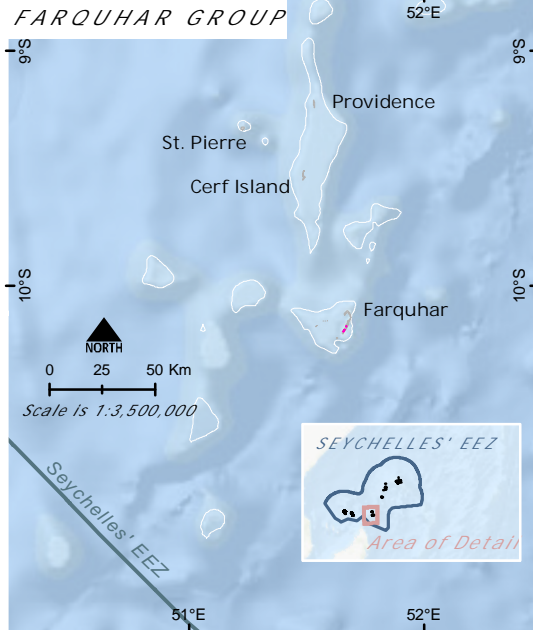
ALDABRA GROUP



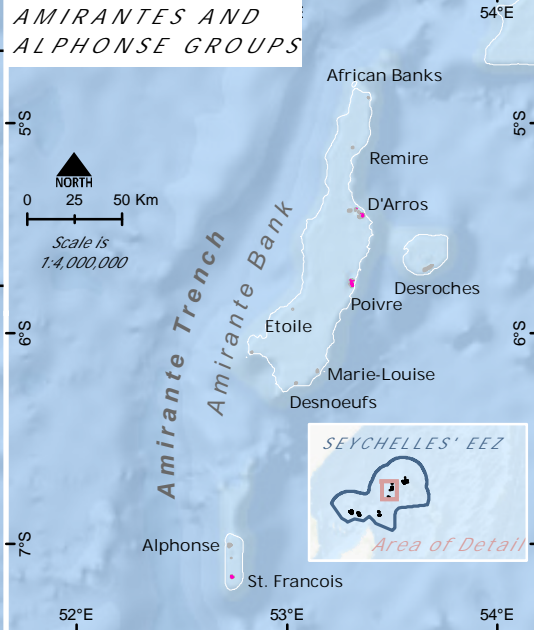
INNER ISLANDS



FARQUHAR GROUP



AMIRANTES AND ALPHONSE GROUPS



FOR DISCUSSION PURPOSES ONLY
 Prepared for: Seychelles MSP
 Prepared on: 25 March 2020
 Prepared by: Spatial Support Systems, LLC
 Scale: Varies
 Map projection: UTM Zones 38-40 South
 Datum: WGS84
 Data Sources: Seychelles Government,
 MEECC Geodatabase,
 The Nature Conservancy, ESRI

Seychelles' Exclusive Economic Zone
 200m Depth Contour

Wetlands and Mangroves
 GoS-MLUH; Klaus 2015

Wetland and
Mangrove Distribution